

Queen's Gardens Site

The Queen's Gardens Centre, Wilberforce Drive, Hull HU1 3DG



Directions by car from Beverley Road and Spring Bank

Takes: 2 minutes

- 1 Access Freetown Way A165
- 2 Head east on Freetown Way A165
- 3 Turn right at Charlotte Street
- 4 Arrive at Hull College Carpark

Directions by foot from the Hull Interchange

Takes: 12 minutes

- 1 Leave the Interchange via the front entrance
- 2 Continue on to Jameson Street
- 3 Take a slight left on to George Street
- 4 Take a slight right and stay on George Street
- 5 Turn right at Wilberforce Drive
- 6 Arrive at Hull College

Directions from M62

Takes: 25 minutes

- 1 Remain on the Eastbound M62 to its conclusion at Junction 38 and continue on to the A63 dual carriageway
- 2 Remain on the A63 for 15.9 miles passing under the Humber Bridge
- 3 Continue on to Castle Street
- 4 Turn left on to Market Place
- 5 Continue on to Lowgate and Wilberforce Drive
- 6 The College is located on the right

Directions from Beverley




Takes: 25 minutes

- 1 Join the A1174 and then the A1079 for Hull
- 2 Continue to the junction with the Freetown Way A165
- 3 Turn left on to Freetown Way A165
- 4 Turn right at Charlotte Street
- 5 Arrive at Hull College

Campus Buildings

- 1 Horncastle Building
- 2 Maxwell Bird Building
- 3 The Tower Block
- 4 The Chesters Building
- 5 Wilberforce Building
- 6 Hull School of Art & Design (HSAD)
- 7 Alex Henderson Building
- 8 Wilberforce Statue

Key

-  Parking
-  Bus Stop
-  Railway station

